



Figure 7. Drafted fold-out map of Site 19461, western portion.

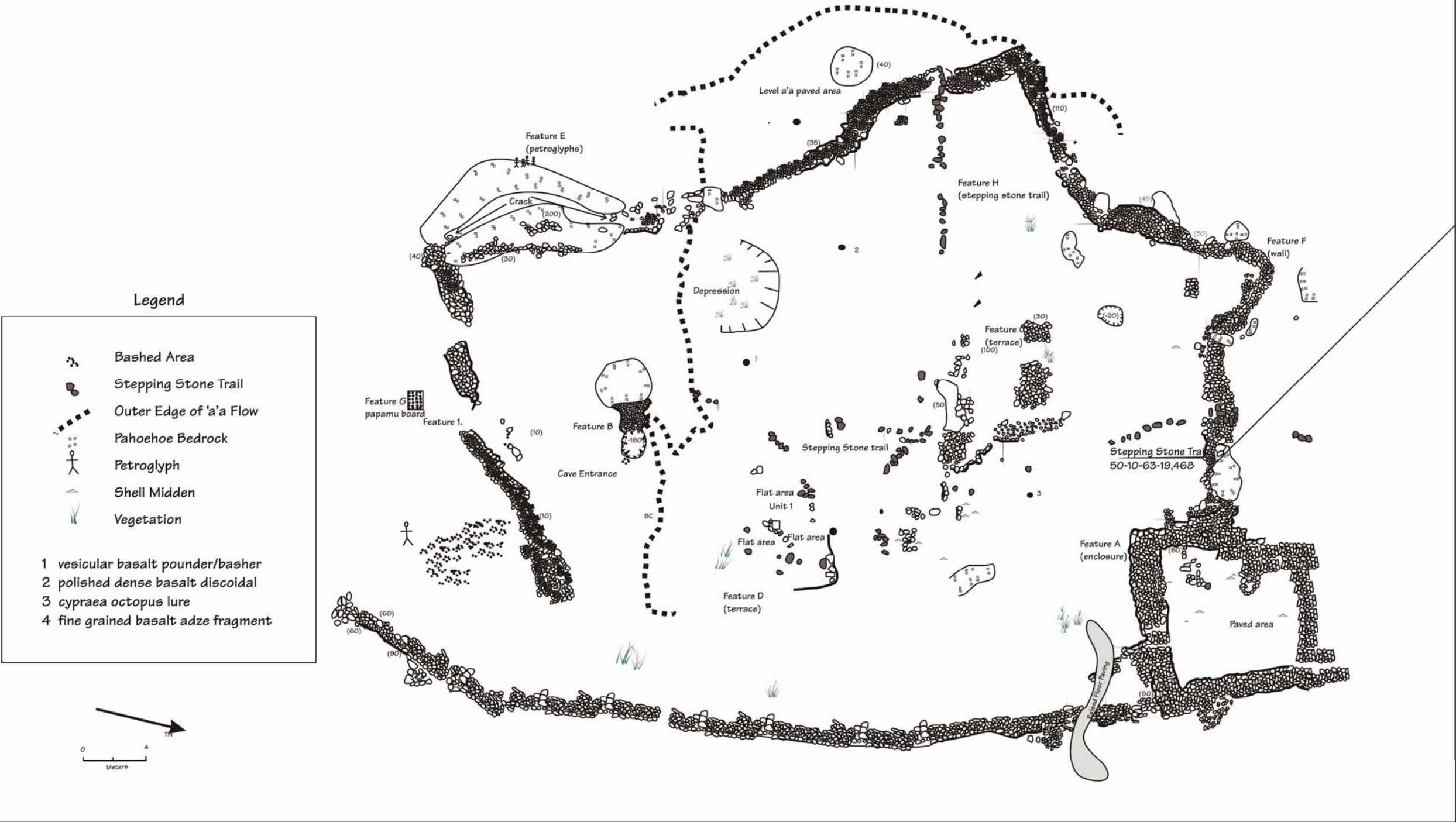


Figure 8. Drafted fold-out map of Site 19462.



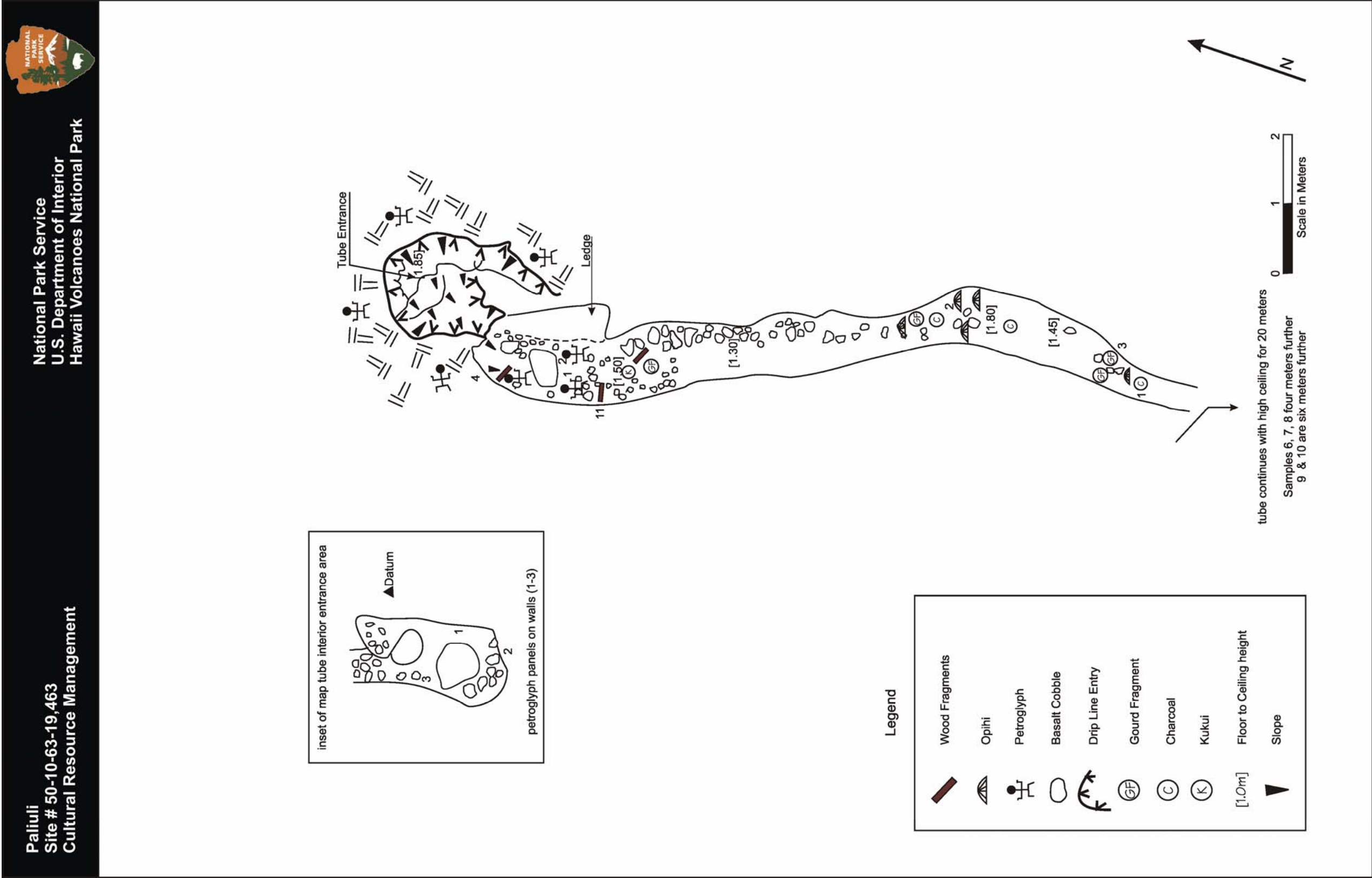


Figure 9. Drafted map-showing Site 19463 petroglyph and water cave.

Although this map was originally identified by the authors for inclusion in the final report and a draft map was presumed to have been completed, no map was found during the finalization of this report in 2006. Therefore, this image is missing from this final report.

Figure 10. Drafted map of 50-10-63-19464 water, gourd and burial cave.

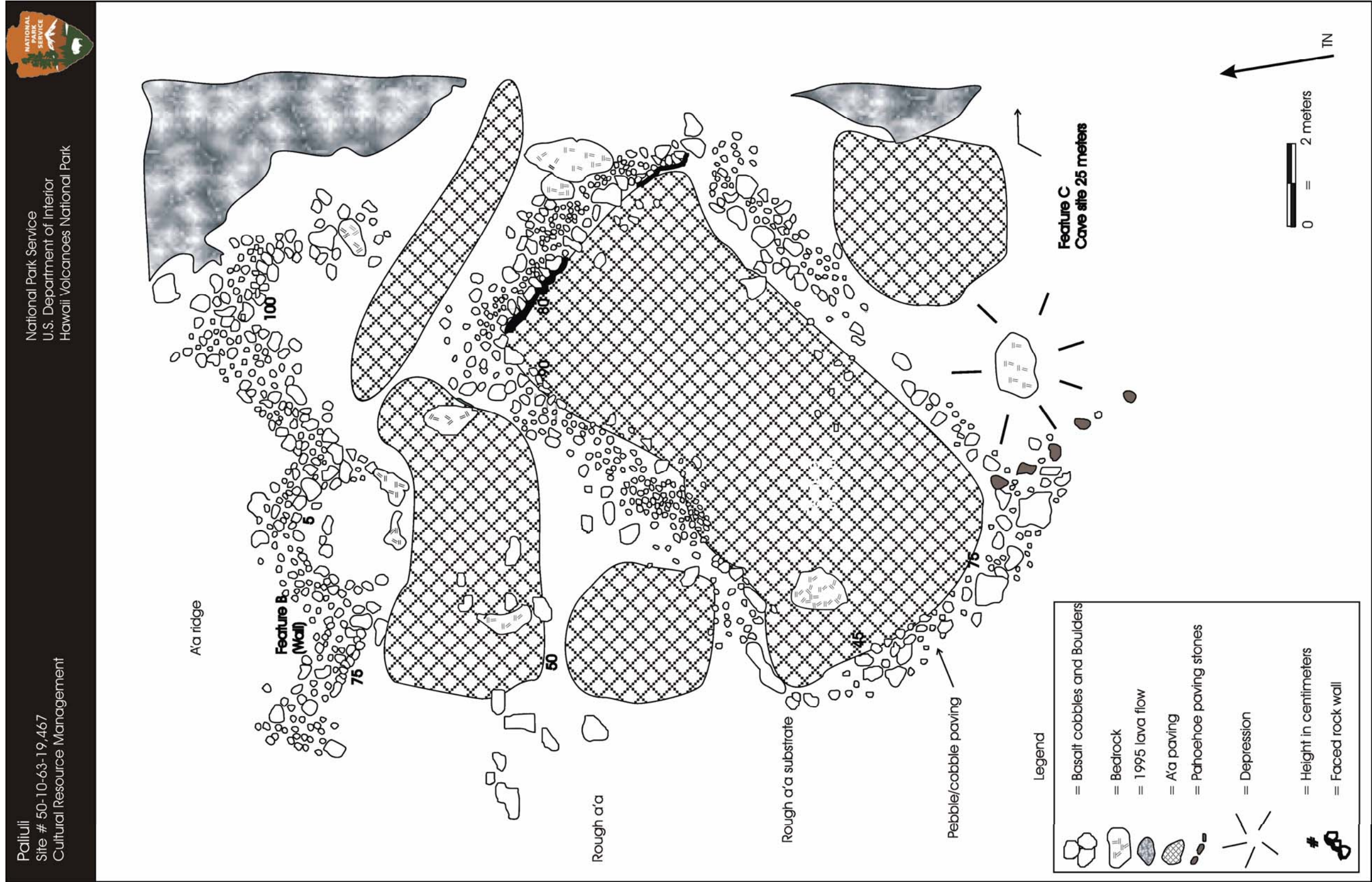


Figure 11. Drafted plan view of selected features at Site 50-10-63-19467.



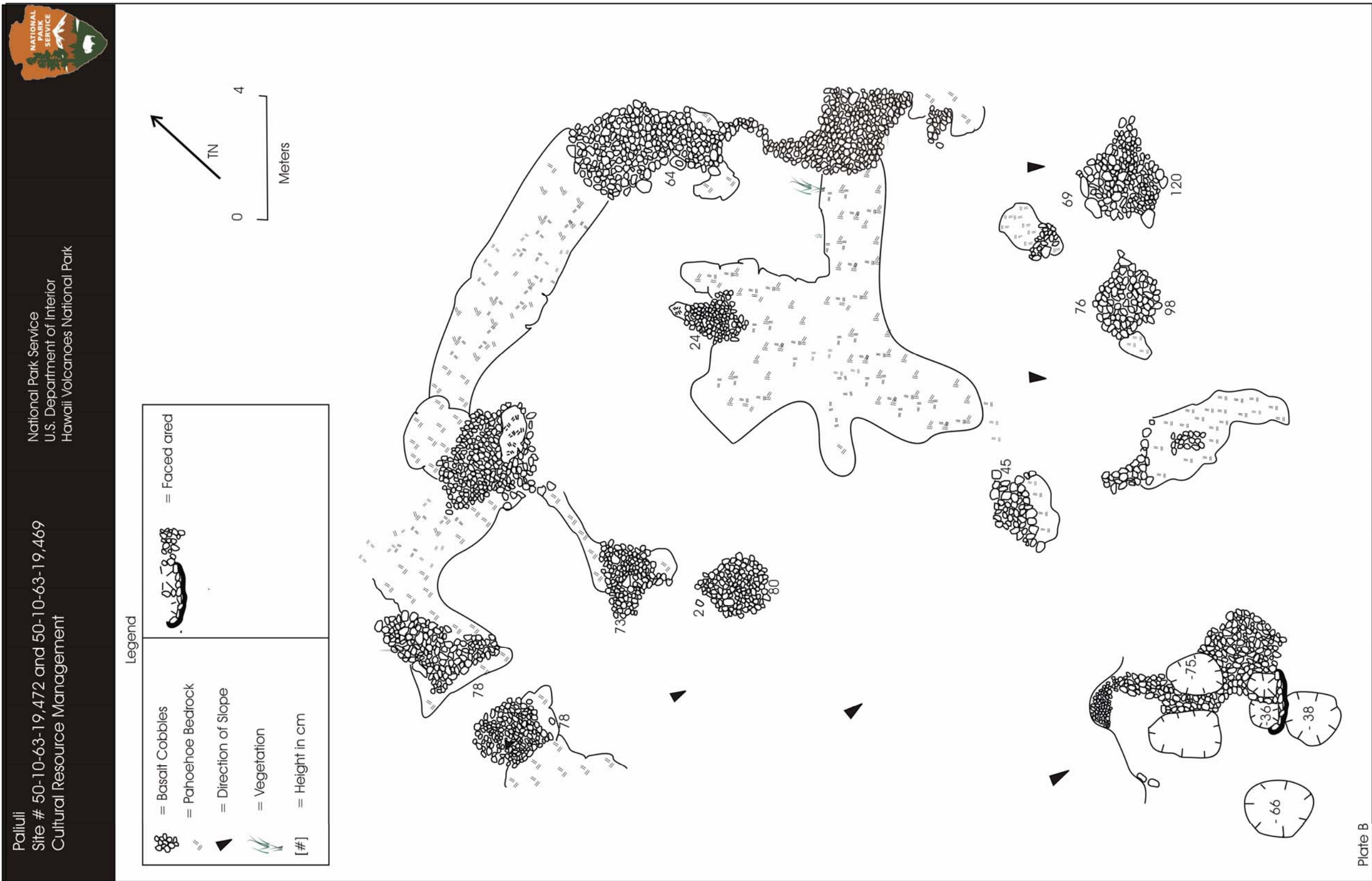


Figure 12. Drafted map of 19469 and 19472, plate A.

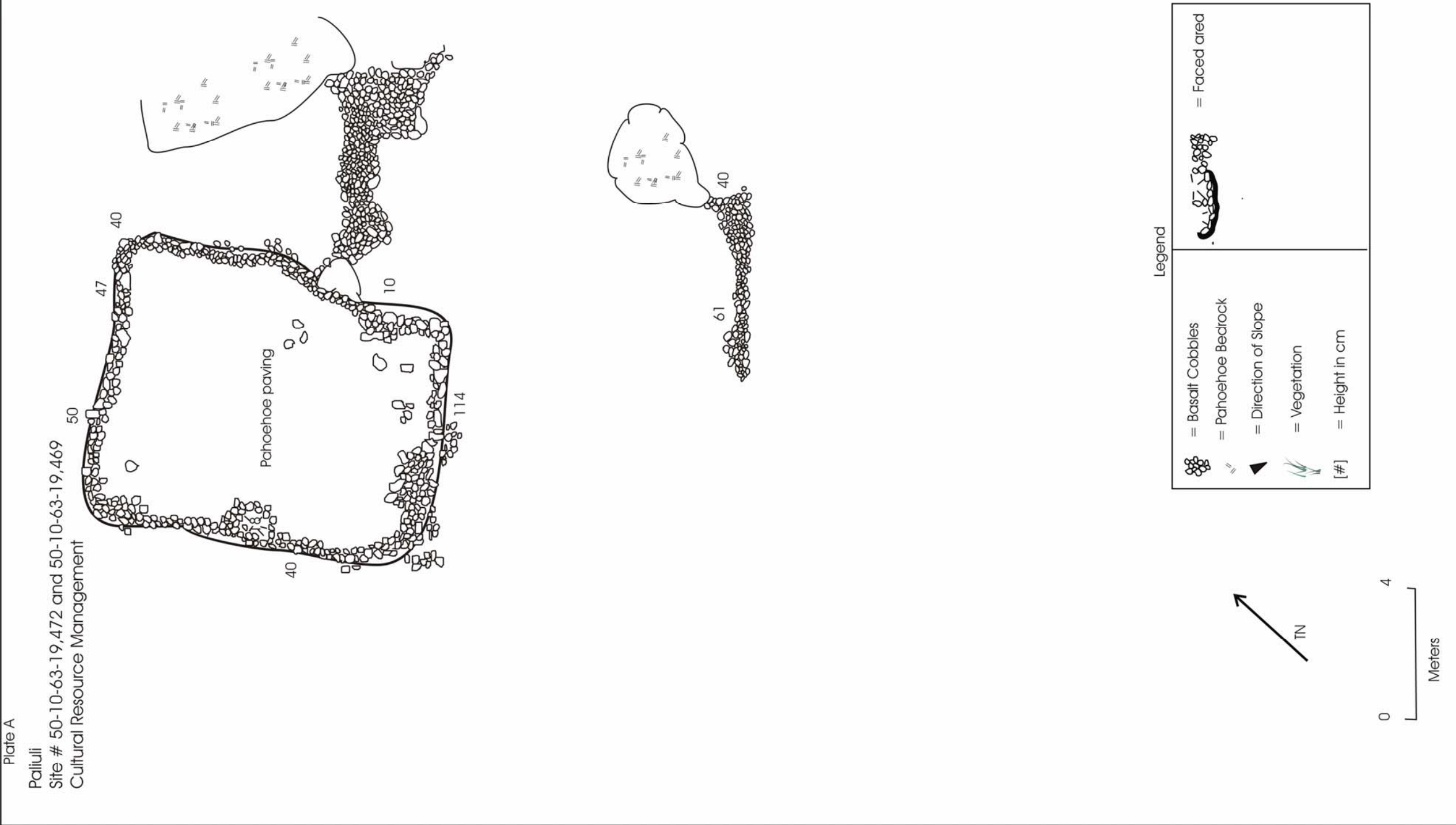


Figure 12. Drafted map of 19469 and 19472, plate B.



Figure 13. Drafted Map of T108 Cupboard; Site 50-10-63-20419.





Figure 14. Drafted map of Site 50-10-63-20420.



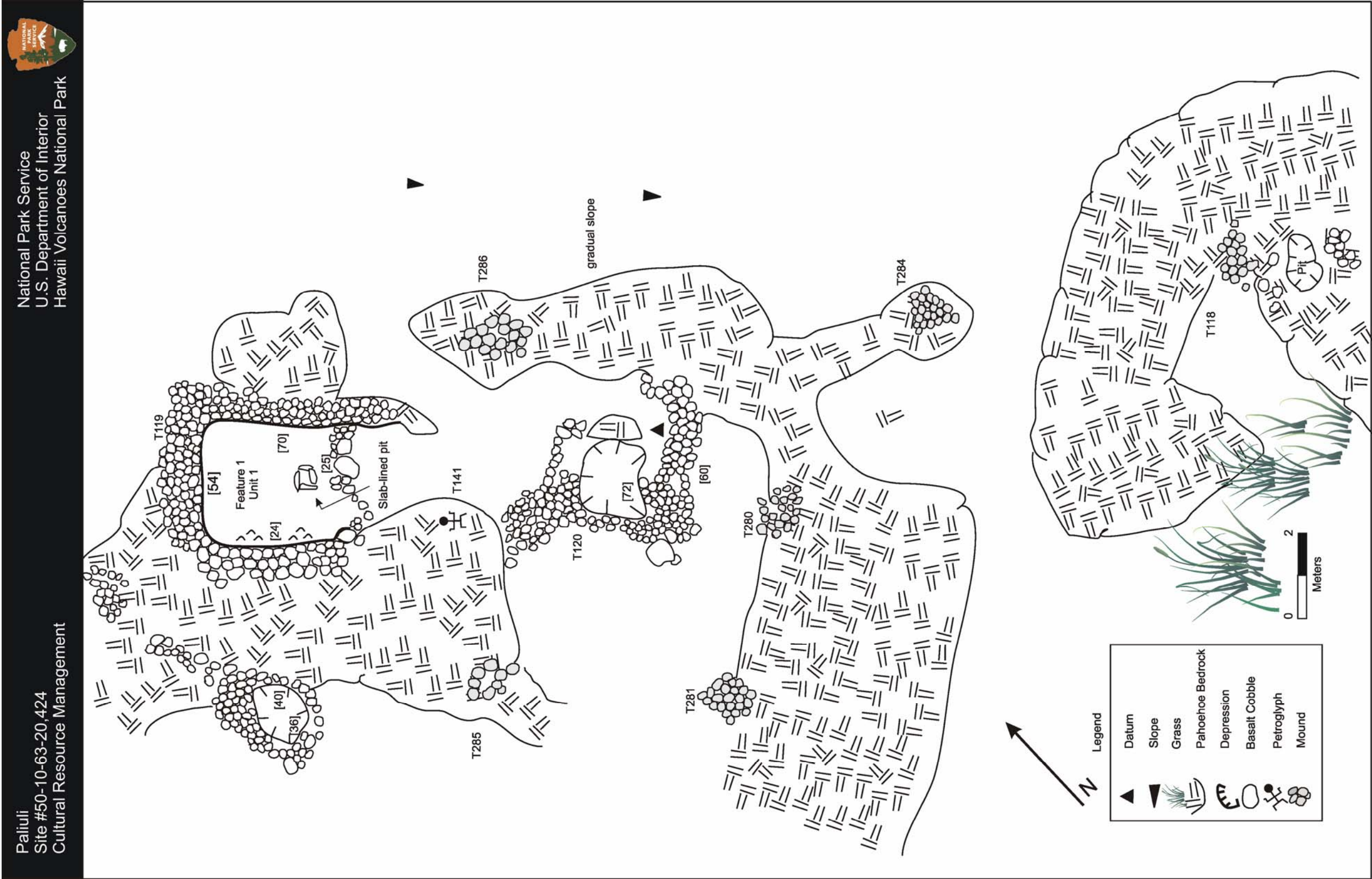


Figure 15. Drafted Map of Site 50-10-63-20424.

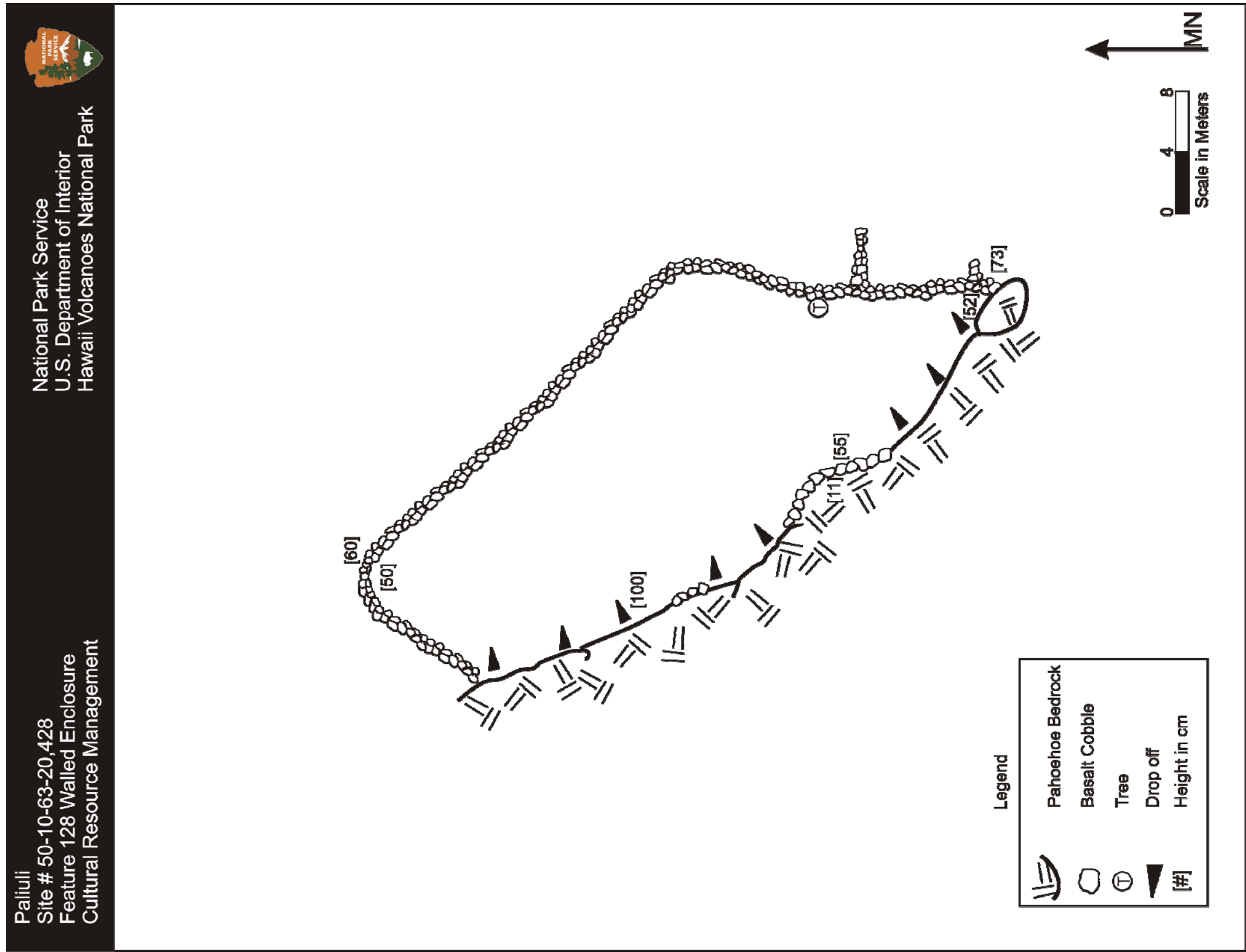


Figure 16. Drafted map of 50-10-63-20428.



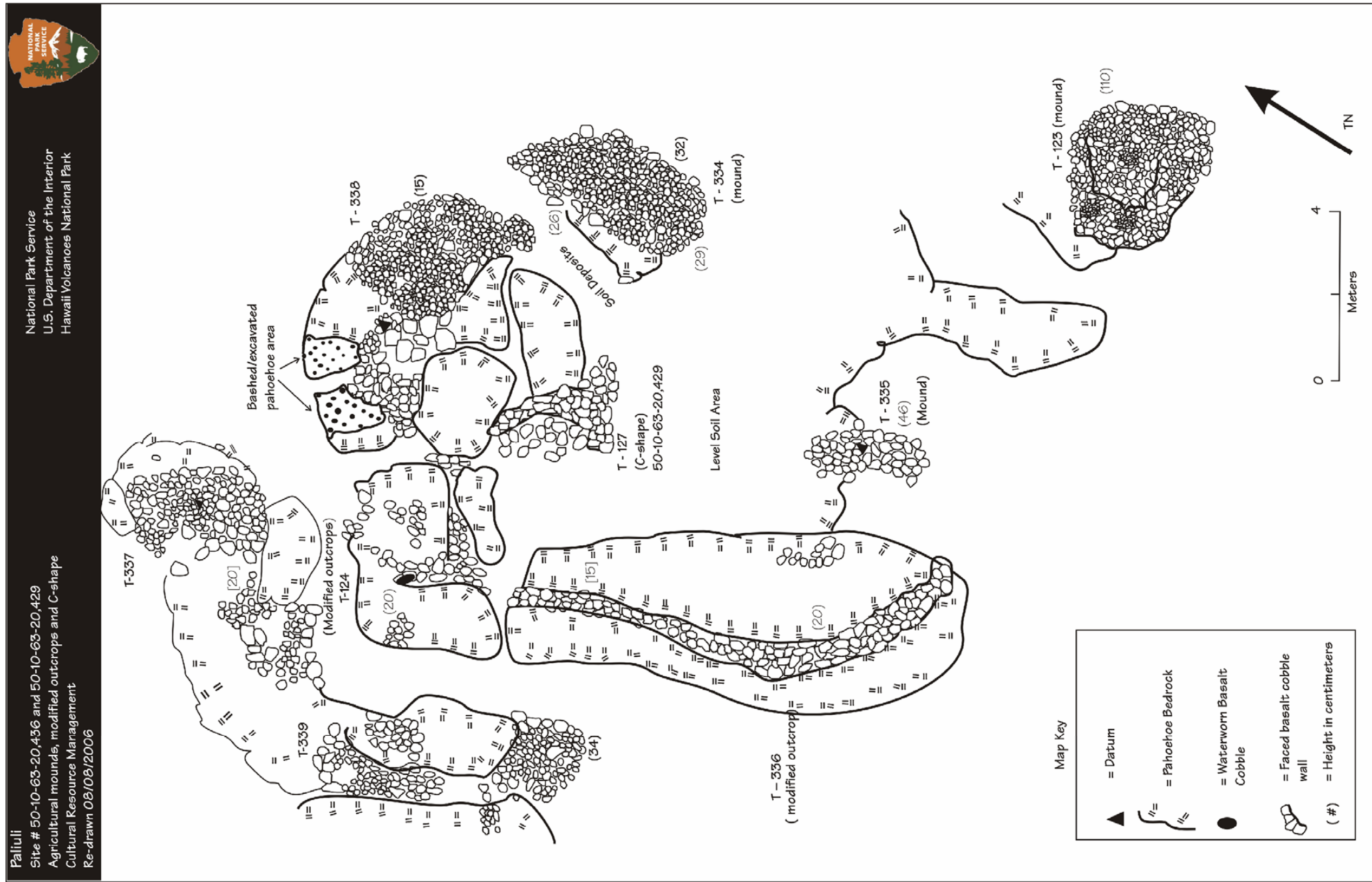


Figure 17. Drafted map of Sites 20429 and 20436.